
















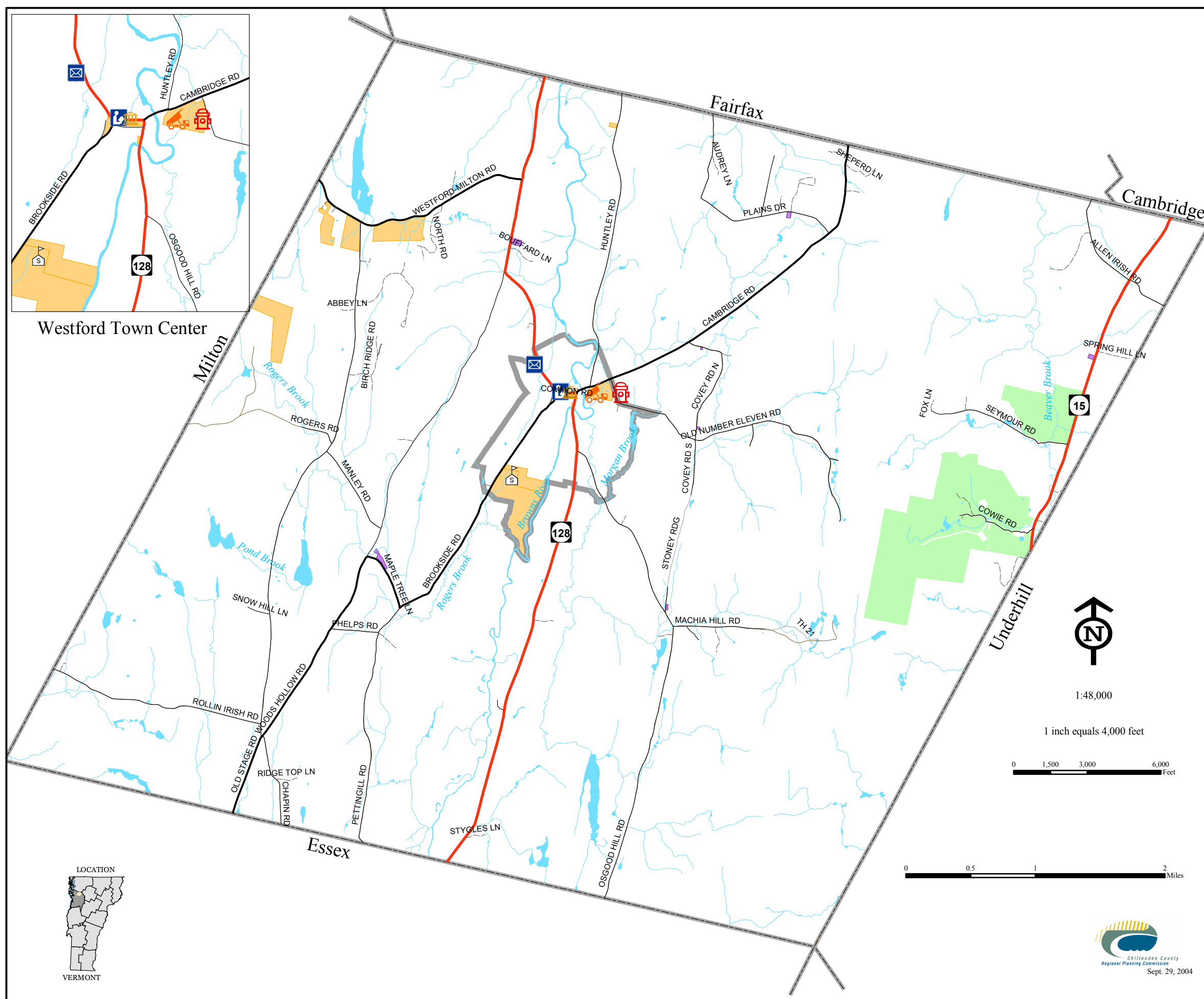
Map 7 Community Facilities, Utilities & Conserved Lands Westford Vermont Legend

-  Town Garage and Fire Station
-  Library
-  Post Office
-  School
-  Town Hall
-  Cemetery
-  Town and/or School Land*
-  Privately Conserved Land (VLT)
- Road Centerline**
-  VT State Highway - 9.37 miles
-  Class 2 - 9.76 miles
-  Class 3 - 29.56 miles
-  Class 4 - 1.48 miles
-  Private - 8.37 miles
-  Trail
-  Town Center Zoning District

*Refer to Table 10 of the Town Plan for a complete listing of Town and School Owned Property.

Sources:
 Zoning - 1996, CCRPC
 Facilities - 2002, CCRPC
 Towers - VT Environmental Board, 2002
 Transmission Line - VCGI, 2002
 roads - e911 road data, last updated April 2004
 surface water - VT Hydrography set - 2003

Disclaimer:
 The accuracy of information presented is determined by its sources. Errors and omissions may exist. The Chittenden County Regional Planning Commission is not responsible for these. Questions of on-the-ground location can be resolved by site inspections and/or surveys by registered surveyor. This map is not sufficient for delineation of features on-the-ground. This map identifies the presence of features, and may indicate relationships between features, but is not a replacement for surveyed information or engineering studies.



Westford Town Center

Milton

Fairfax

Cambridge

Underhill

Essex



1:48,000

1 inch equals 4,000 feet

